



GEOGRAPHICAL EQUIPMENT'S AND INSTRUMENTS: A GLANCE







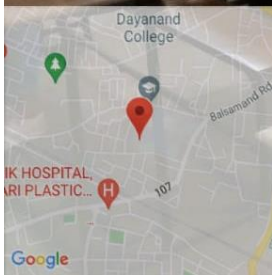





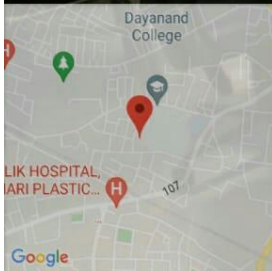
USE OR PRACTICAL ASPECT OF INSTRUMENTS







Dec 4, 2021 09:42:16
29.1580N 75.7150E
239° SW
Bhamashah Nagar
Hisar
Haryana
Altitude:540.3ft
Index number: 36



RS and GIS lab

Dec 4, 2021 09:32:21
29.1580N 75.7146E
234° SW
Bhamashah Nagar
Hisar
Haryana
Altitude:540.6ft
Index number: 25

